
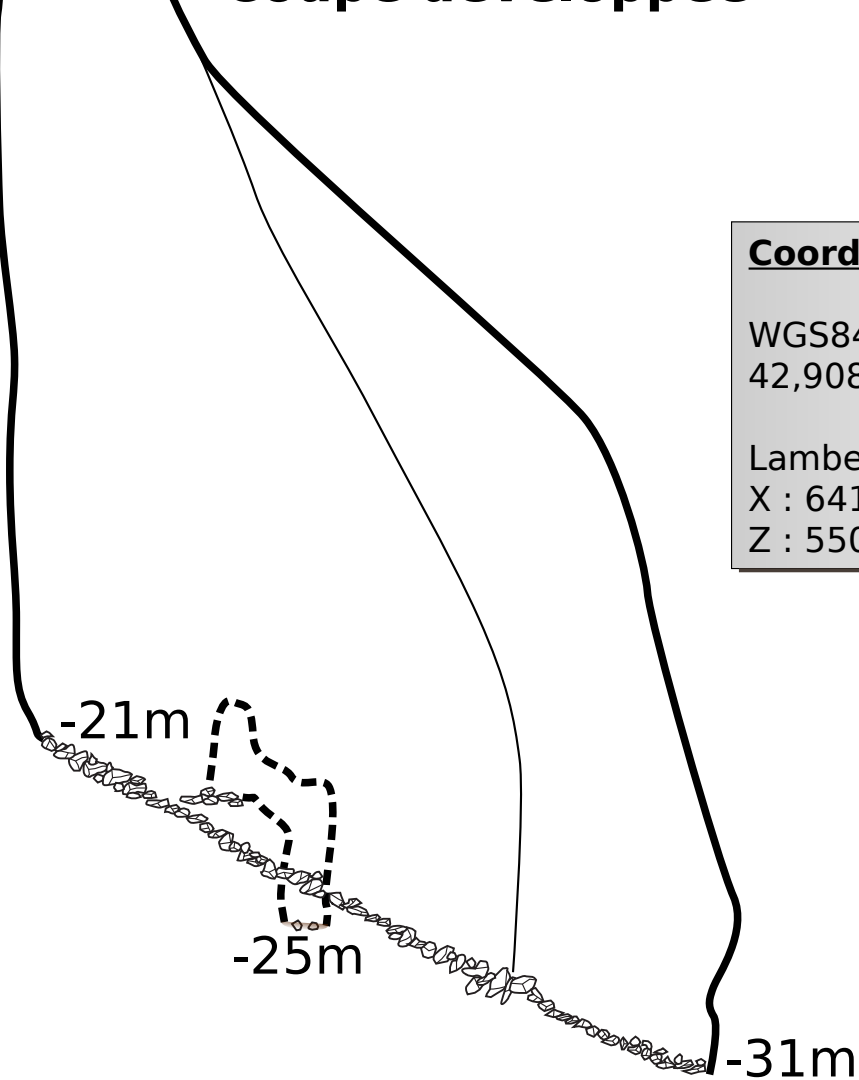


Aven du Chêne (Opoul-Périllos)



0

Coupe développée



Coordonnées :

WGS84 :
42,908340° N - 2,843950° E

Lambert Ile :
X : 641,520 Y : 1767,388
Z : 550m

-21m

-25m

-31m

Echelle 1:200

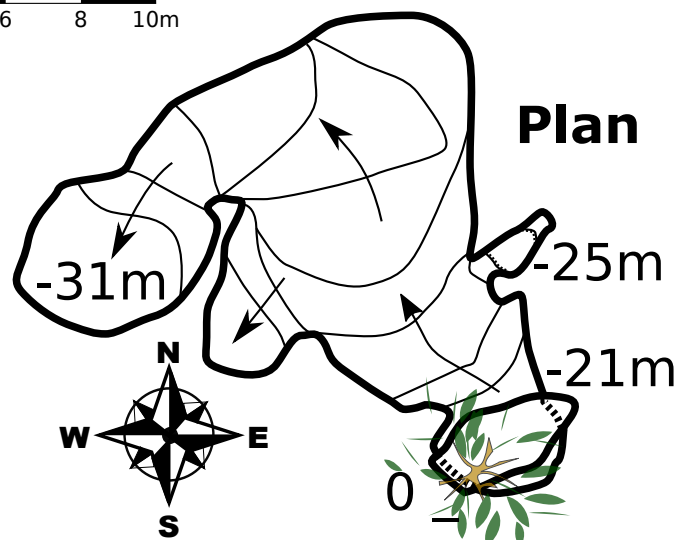


Topographie :
2 octobre 2016

relevés :
F. Figarola (E.S.R)
degré 4

matériel :
Combiné distoX
logiciel Auriga

Plan



-31m

-25m

-21m

0