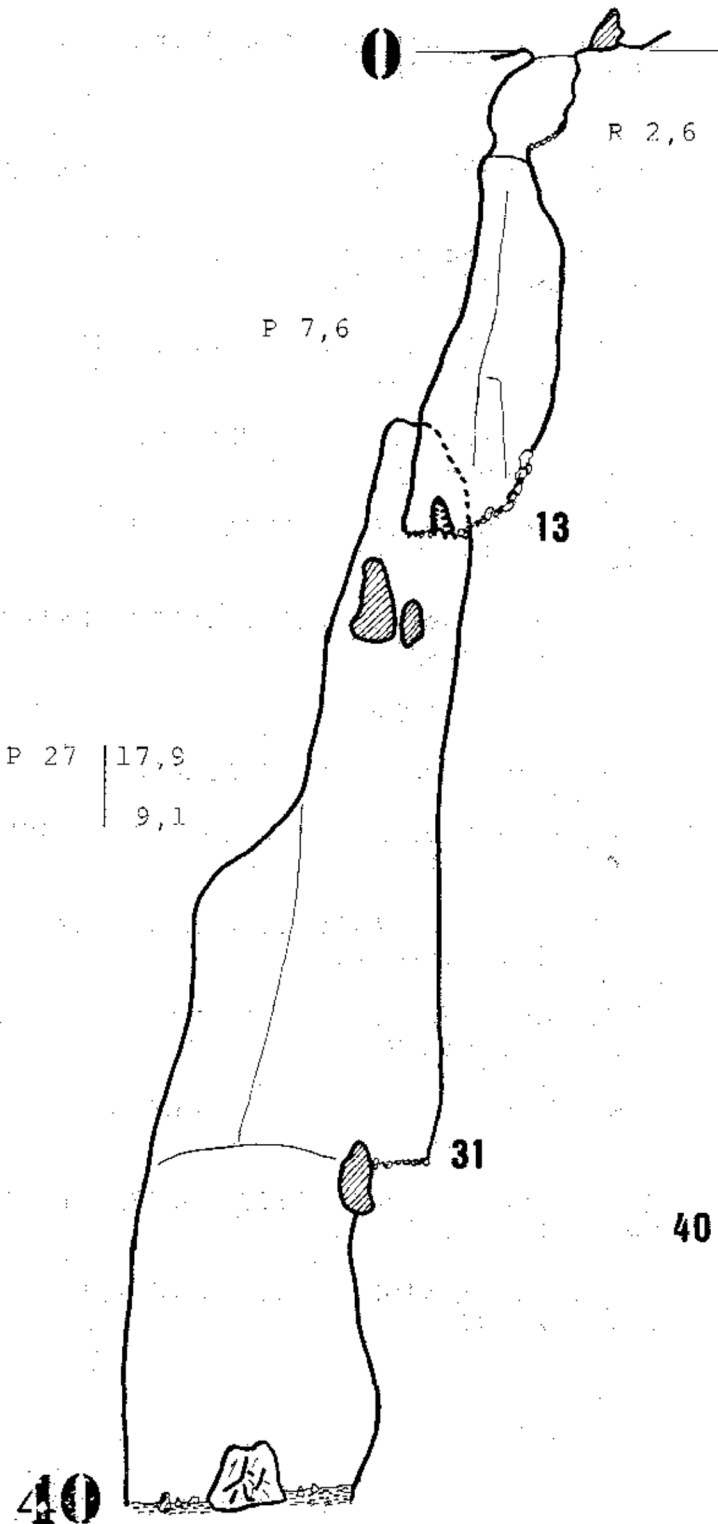


~ AVEN de la LUNE ~

(F4)



COORDONNEES :

X= 643,350

Y= 67,270

Z= 350 m

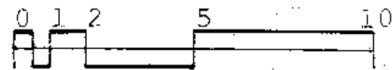
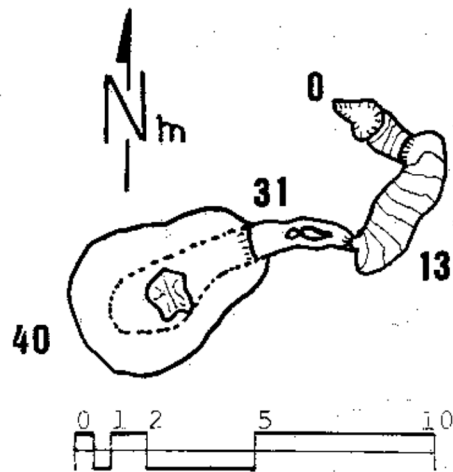
TOPOGRAPHIE : Degré IV

FIGAROLA François

Boussole SUUNTO

Topofil MARBACH

Réalisée le 15 Février 1986



Echelle 1/200°