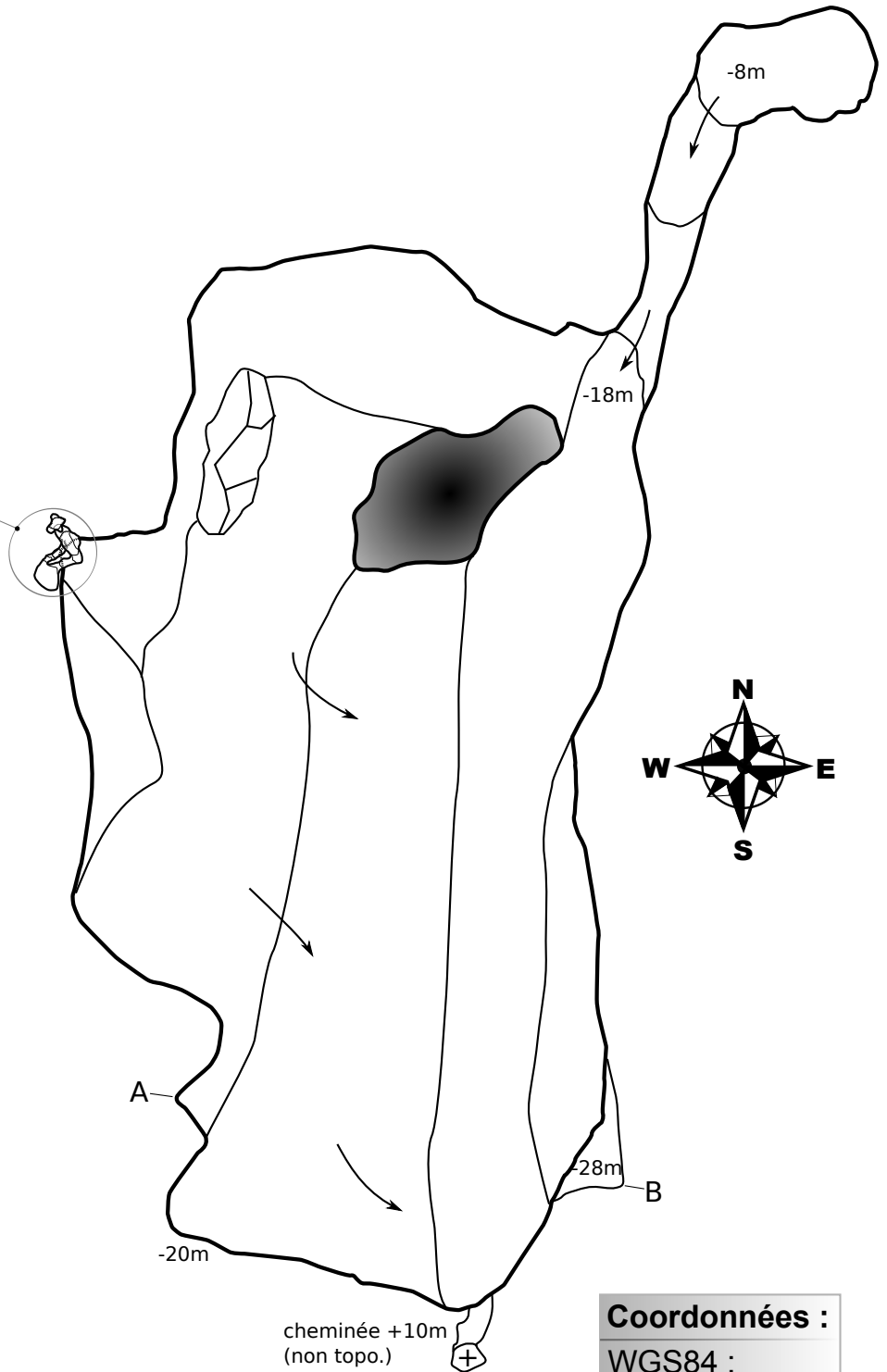
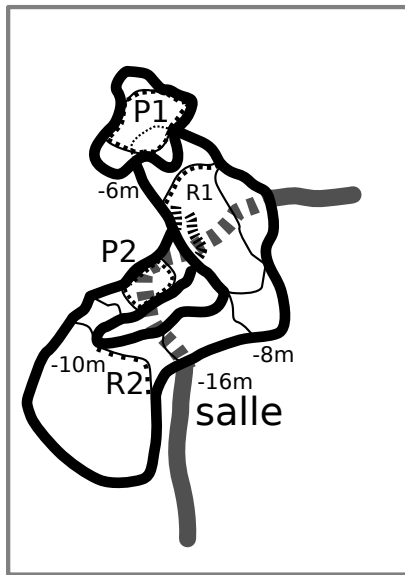


# Aven des Mange-rocs

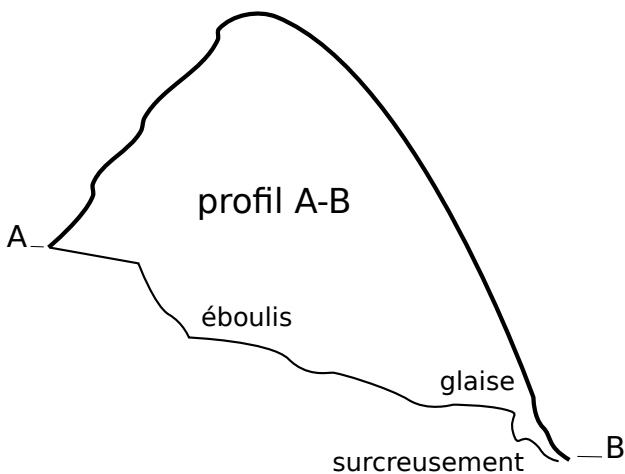
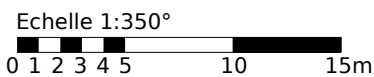
## - Commune d'Opoul-Périllos -



Topographie :  
mars 2012 - degré 4

relevés :  
J. Sagner & F. Figarola  
(E.S.R.)

matériel :  
Combiné distoX  
logiciel Auriga



**Coordonnées :**

WGS84 :  
Lat: 42,895590  
Lon: 2,860930

Lambert Ile :  
X=642,920  
Y=1765,975  
Z=300 m