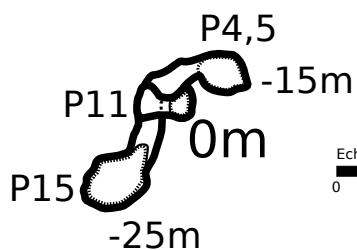
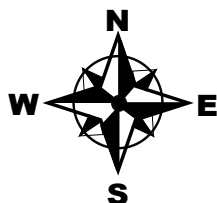


# Aven de la Botte (Opoul-Périllos)

## Coordonnées :

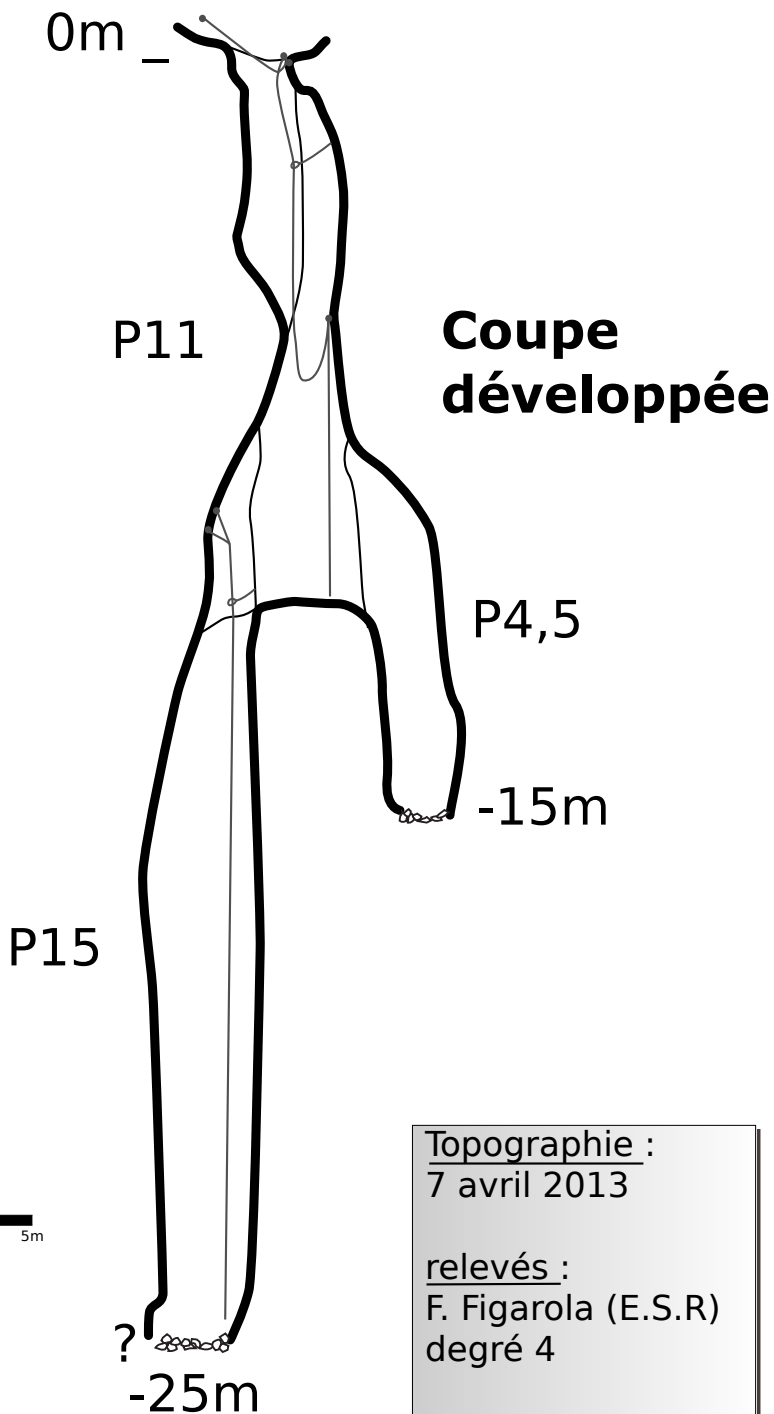
WGS84 :  
42,90295° N - 2,87415° E

Lambert Ile :  
X : 643,997 Y : 1766,805  
Z : 372m



## **Plan**

Echelle 1:150°  
0 1 2 3 4 5m



Topographie :  
7 avril 2013

relevés :  
F. Figarola (E.S.R)  
degré 4

matériel :  
Combiné distoX  
logiciel Auriga