

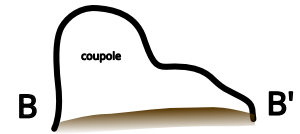
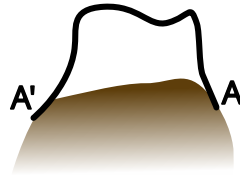
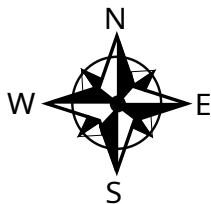
# Aven-grotte du Cortal d'En Parès (Commune de Vingrau)

## Coordonnées :

WGS84 :  
42.86284 °N - 2.77718 °E

Lambert Ile :  
X : 636,084 Y : 1762,290  
Z : 223m

## Plan



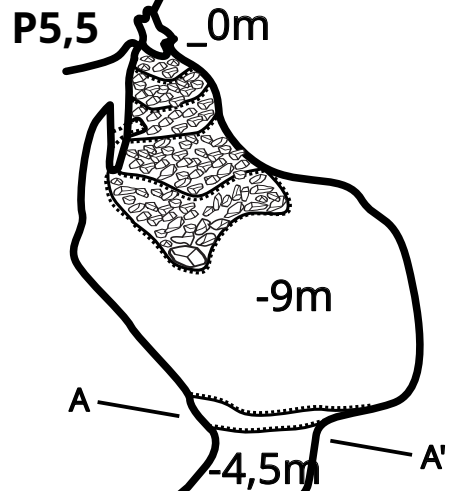
Echelle 1:250°



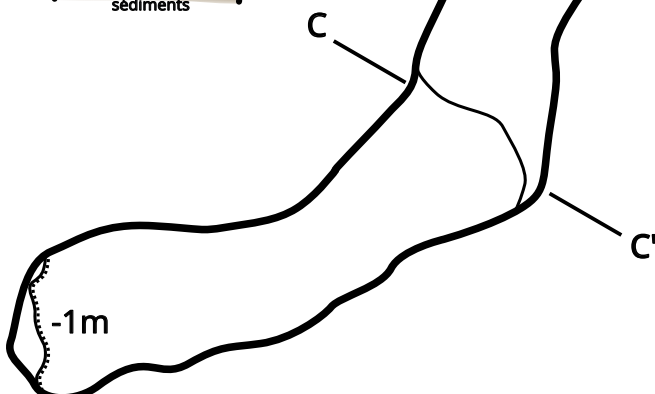
Topographie :  
18 août 2024

relevés :  
F. Figarola (E.S.R)  
degré 4

matériel :  
Combiné distoX  
logiciel Auriga



B ——— +  
coupole  
d'écroulement ?



Trémie calcifiée